



Prepared under guidelines  
By PSU, SDSSP  
Finance Department  
Government of Sindh

# Annual Sector Plan



## On Water & Sanitation

2005





**TALUKA MUNICIPAL ADMINISTRATION**  
THUL, DISTRICT JACOBABAD  
TEL: 0722-610203, 610034



# Annual Sector Plan

On  
Water and Sanitation

Programme Support Unit  
Sindh Devolved Social Services Programme (SDSSP)  
Finance Department  
Government of Sindh



بِسْمِ اللّٰهِ الرَّحْمٰنِ الرَّحِیْمِ

سائيم سدائين ڪرين مٿي سنڌ سڪار

دوست تون دلدار عالم سڀ آباد ڪرين

”شاه“




## **Taluka Municipal Administration Thul, District Jacobabad**

Telephone (0722) 610203, 610034

Fax: (0722) 610203

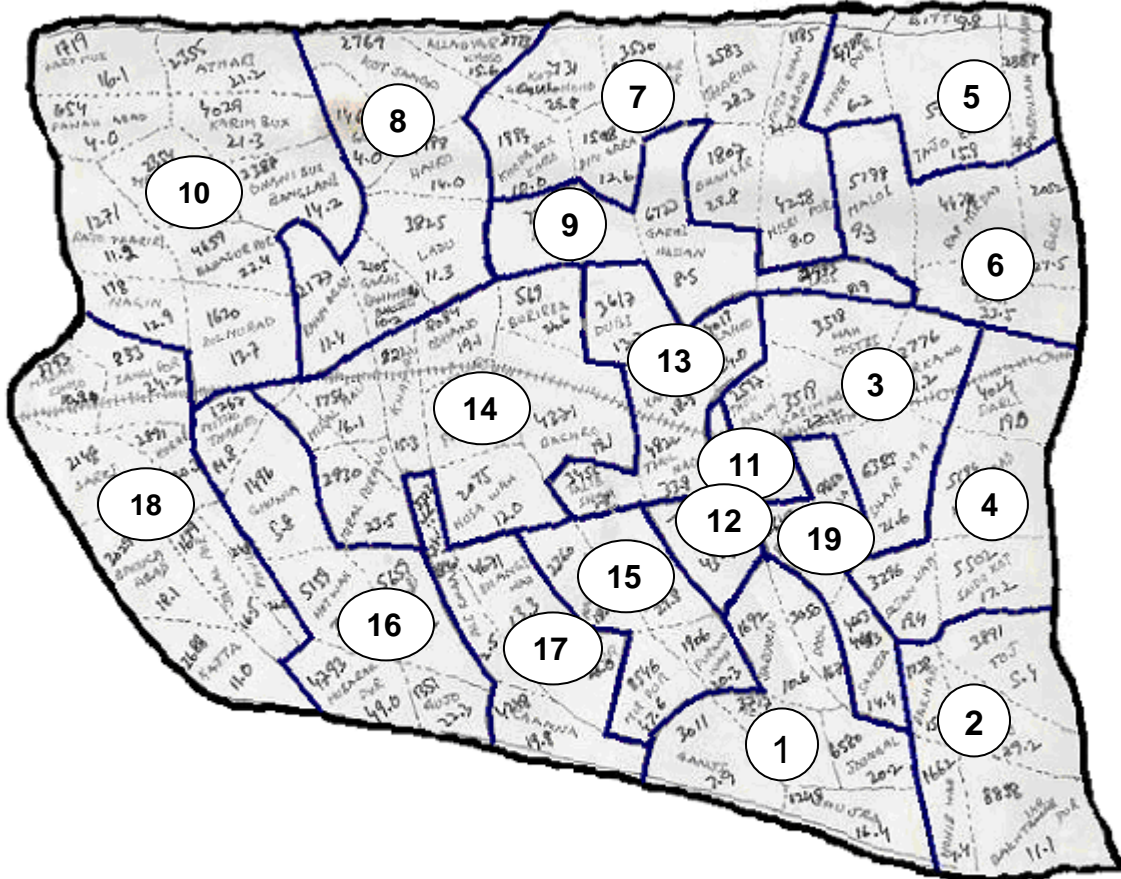
E.mail: [tma\\_thul@yahoo.com](mailto:tma_thul@yahoo.com)



# Taluka Map



**Taluka Map** (showing number of UCs & Taluka location in District)

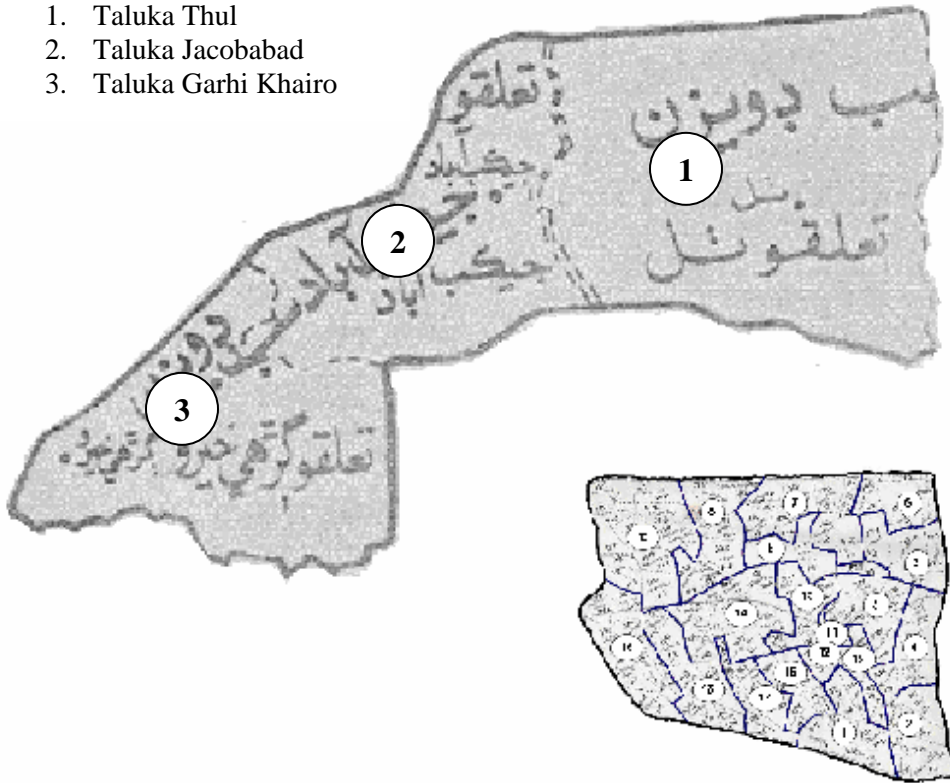


- |                 |                |
|-----------------|----------------|
| 1. Joungal      | 11. Thul-I     |
| 2. Toj          | 12. Thul-II    |
| 3. Sher Wah     | 13. Thul Nau   |
| 4. Saidokot     | 14. Bachro     |
| 5. Tajo Khoso   | 15. Mirpur     |
| 6. Logi         | 16. Mubarkpur  |
| 7. Misripur     | 17. Ranjhapur  |
| 8. Kot Jangu    | 18. Balochabad |
| 9. Garhi Hassan | 19. Dinpur     |
| 10. Karim Bux   |                |



**Map of District Jacobabad  
With location of Talukas**

1. Taluka Thul
2. Taluka Jacobabad
3. Taluka Garhi Khairo



Total Nos. of UCs in District:  
Total Nos. of Talukas

**40**  
**03**

1. Taluka Thul
2. Taluka Jacobabad
3. Taluka Garhi Khairo

Nos. of UCs.....	19
Nos. of UCs.....	15
Nos. of UCs .....	06



## FOREWORD BY NAZIM

The Sindh Devolved Social services Program (SDSSP) can be considered extremely helpful for the financially starved and constraint Taluka Municipal Administration Thull, particularly in the wake of reduced / unequal resource generation as compared to expenditure (both development and non-development). This is mainly due to the population and uncontrolled expansion of the city area.



The funds provided in the shape of conditional grant from SDSSP will not only augment the development side but also enhance the overall working and image of the Taluka Municipal Administration (TMA).

If, we go through the budget of previous fiscal years we will observe that there were very nominal transfers and grants from other sources (Taluka ADP, District ADP, Provincial ADP etc.) and almost every function of the TMA was carried out from its own OZT share which hardly covers the salary component let alone the development side. Due to this, the problems of garbage collection, water supply and sanitation have risen like uncontrolled specters.

The preparation of Annual Sector plan for accessing the funds of SDSSP is another very fruitful exercise for all TMA officials which surely will culminate our overall working capacity.

In the end, I should present my whole hearted thanks to the officials who took part in preparing in ASP in general and in particular to LSU- Jacobabad for providing extremely vital technical assistance.

**Mir Ali Akbar Khan Banglani**  
**Taluka Nazim,**  
**TMA Thul**



*FOREWORD BY NAIB NAZIM*

I fully agree with the words of Taluka Nazim that funds provided through Sindh Devolved Social Services Program (SDSSP) will be a great help for our TMA. With the help of these funds, we will be able to serve our community in a purposeful manner in order to have more tangible improvements to their lives.



After the implementation of devolution plan, functions and powers of Taluka Municipal Administration (TMA) were enhanced but at the same time, financial side was not given the due consideration and as result TMA's now are facing extremely serious problem in terms of funds shortage to carry out development programmes. Therefore, one can say with the reasonable degree of confidence that conditional grant from SDSSP and its technical assistance to increase our revenue generation will go a long way to improve the working and image of Taluka Municipal Administration Thull.

To conclude my foreword I present my thanks to SDSSP for providing financial and technical support and to all TMA officials, particularly to Mr. Mukhtiar Ahmed Noonari, who have worked hard to prepare the Annual Sector Plan.

**Mahboob Ali Soomro  
Naib Nazim/Convenor  
Taluka Council Thul**



## **List of Abbreviations**

<b>TMA</b>	Taluka Municipal Administration
<b>TMO</b>	Taluka Municipal Officer,
<b>TO</b>	Taluka Officer
<b>ASP</b>	Annual Sector Plan
<b>W&amp;S</b>	Water and Sanitation
<b>WS</b>	Water Supply
<b>W/S</b>	Water Supply and Sanitation
<b>SDSSP</b>	Sindh Devolved Social Services Programme
<b>FY</b>	Financial Year
<b>CBOs</b>	Community Based Organizations
<b>NGOs</b>	Non-Governmental Organizations
<b>CCBs</b>	Citizens Community Boards
<b>I &amp; S</b>	Infrastructure and Services
<b>ADP</b>	Annual Development Programme
<b>KPP</b>	Khushal Pakistan Programme
<b>DERA</b>	Drought Emergency Relief Assistance
<b>S&amp;D</b>	Sewerage & Drainage
<b>S&amp;SWM</b>	Sanitation & Solid Waste Management
<b>SWM</b>	Solid Waste Management
<b>UC</b>	Union Council
<b>UCs</b>	Union Councils
<b>OZT</b>	Octroi and Zila Tax
<b>PFC</b>	Provincial Finance Commission
<b>SLGO</b>	Sindh Local Government Ordinance
<b>PSU</b>	Programme Support Unit
<b>Org.</b>	Organic
<b>Inorg.</b>	Inorganic
<b>Haz.</b>	Hazardous
<b>Reg.</b>	Regular
<b>Inf</b>	Infrastructure
<b>BOS</b>	Bureau of Statistic
<b>HRS</b>	Human Rural Settlement



<b>NBP</b>	National Bank of Pakistan
<b>ABL</b>	Allied Bank Limited
<b>UBL</b>	United Bank Limited
<b>HBL</b>	Habib Bank Limited
<b>KB</b>	Khushali Bank
<b>S/D</b>	Sewerage and Drainage
<b>R/W/S</b>	Rural Water Supply
<b>R/D/S</b>	Rural Drainage Scheme
<b>U/D</b>	Urban Drainage Scheme
<b>Tal.</b>	Taluka
<b>Vill:</b>	Village
<b>UA</b>	Union Administration



# Table of Contents

Page

## SECTION-I

1. **Executive Summary** -----

## SECTION-II Situation Analysis (General)

2. 2.1. **Taluka Profile** -----

2.1.1 Taluka Introduction

( Vision, Mission, History, Economic Activities, Social Activities, Main Places of Interest & Other Information)

- 2.1.2. **Population & Growth rate** -----

Table 1	Population of Taluka Thul (UC-Wise)
Table 2	Population of major towns
Table 3	Villages in Taluka (UC wise)
Table 4	Slum areas (Katchi Abadis) in the Taluka Thul

- 2.1.3 **Staffing Position** -----

Table 5	Important officials in the TMA
Table 6	Officers/staff working in Water Supply subsector
Table 7	Officers/staff working in Sewerage & drainage subsector
Table 8	Officers/staff working S&SWM Subsector
Table 9	All other off:/staff that have not been accounted for above
Table 10	Vacancies position
Table 11	Staff Position (women)

- 2.1.4 **Information about elected representatives** -----

	a) Nazim
	b) Naib Nazim
Table 12	Council Members

- 2.1.5 **Taluka Councils Monitoring Committees** -----



Table 13 Monitoring Committees

2.1.6 **Financial Information** -----

Table 14 Overall subsector-wise expenditures  
Table 15 Funds received by the Taluka (all categories)  
Table 16 Revenue from Taluka's own sources  
Table 17 Total income of the Taluka  
Table 18 Social sector spending  
Table 19 Utilization from SDSSP funds in FY 2004-05  
Table 20 Purchases from SDSSP funds  
Table 21 Staff hired from SDSSP funds

2.1.7 **Other important information** -----

Table 22 Health facilities in the Taluka  
Table 23 Industrial activity  
Table 24 Other entities/institutions  
Table 25 Other facilities managed by TMA

2.2. **ROLE OF COMMUNITY** -----

2.2.1 **Management by Community** -----

2.2.2. **Village Development Association (VDAs)** -----

Table 26 Total number of VDAs in the Taluka  
Table 27 WS schemes handed over to VDAs  
Table 28 WS schemes not handed over to VDAs  
Table 29 Sewerage schemes managed by VDAs  
Table 30 Sewerage schemes not handed over to VDAs

2.2.3. **Mohalla Committees** -----

Table 31 Mohalla Committees to monitor waste collection

2.2.4 **Neighbourhood or Village Councils** -----



### 2.2.5 Other CBOs and NGOs -----

Table 32	Names of active (registered) NGOs CBOs
Table 33	NGOs and CBOs active in SWM

### 2.2.6 Citizens Community Boards -----

Table 34	Formation of CCBs
Table 35	CCB Schemes

## SECTION-III SITUATION ANALYSIS (SECTORAL)

### 3.1. WATER SUPPLY SUBSECTOR -----

Table 36	Sources of water supply
Table 37	Water storage capacity
Table 38	Facility-wise number of Water Supply connections with total number of connections in Taluka
Table 39	UC-Wise demand for water
Table 40	Expenditure in Water Supply subsector during last five years
Table 41	Total No. of water supply schemes completed to date
Table 42	Non-operational/abandoned Water Supply projects in Taluka
Table 43	Facility-wise annual allocation & operational expenditure for water supply schemes (all)
Table 44	Major development activity in WS by Taluka during last 5 years

### 3.2. SEWERAGE AND DRAINAGE SUBSECTOR -----

Table 45	Scheme-wise number of sewerage connections with total number of connections in Taluka
Table 46	UC-Wise current requirement of sewerage/drainage system and projected demand in 2015
Table 47	Expenditure in S/D subsector during last five years
Table 48	Total No. of sewerage/drainage schemes completed to date
Table 49	Facility-wise annual allocation and operational expenditure for sanitation schemes (all)
Table 50	Major development activity in Sewerage & Drainage subsector by Taluka during last five years
Table 51	Waste-water treatment/recycling facility (if any)
Table 52	Non-operational (abandoned) sewerage schemes in Taluka



**3.3 SANITATION & SOLID WASTE MANAGEMENT SUBSECTOR -----**

Table 53	List of existing Solid Waste Management facilities (available in the Taluka)
Table 54	Details of equipments/machinery available for solid waste disposal
Table 55	Expenditure in SWM subsector during last 5 years
Table 56	Facility-wise annual allocation & expenditure for SWM schemes/components (all)
Table 57	Current mode of solid waste management

**SECTION-IV (Development Strategy)**

**4.1. IMPROVING TALUKA REVENUES -----**

Table 58	Revenue from Taluka's own sources
Table 59	Comparative month-wise recovery position of fees, charges and taxes
Table 60	Notices issued for recovery of user charges in WSS and disconnections made

**4.2. SUBSECTOR-WISE SCHEMES -----**

**4.2.1. Water Supply Subsector -----**

Table 61	Priority of Rehabilitation (abandoned or non-oper. schemes)
Table 62	Priority of improvement or extension of facilities
Table 63	Priority-wise list of proposed new water supply projects

**4.2.2. Sewerage and Drainage subsector -----**

Table 64	Priority of rehabilitation (abandoned or non-operational schemes)
Table 65	Plan for the projects lacking treatment/oxidization facilities
Table 66	Priority of improvement or extension of facilities
Table 67	List of proposed new sewerage system projects

**4.2.3 Sanitation and Solid Waste Management subsector -----**

Table 68	List of proposed new solid waste disposal projects
Table 69	Equipment proposed to be purchased for solid waste disposal
Table 70	Priority of improved or extension or rehabilitation of facilities



### 4.3. **PROGRAMME-WISE SCHEMES** -----

#### 4.3.1 **Sindh Devolved Social Services Programme schemes** ---

Table 71	SDSSP funds to be utilized through CBOs
Table 72	SDSSP FY 05-06 schemes
Table 73	Proposed SDSSP FY 06-07 schemes

#### 4.3.2. **Annual Development Programmes schemes** -----

Table 74	Taluka ADP FY 05-06 schemes
Table 75	Taluka ADP FY 06-07 schemes (expected)
Table 76	Taluka ADP FY 07-08 schemes (expected)
Table 77	Proposed District ADP schemes for FY 05-06
Table 78	Proposed District ADP schemes for FY 06-07
Table 79	Proposed District ADP schemes for FY 07-08
Table 80	Proposed Province ADP schemes for FY 05-06
Table 81	Proposed Province ADP schemes for FY 06-07
Table 82	Proposed Province ADP schemes for FY 07-08

#### 4.3.3. **Other schemes** -----


Table 83	Schemes for the year 05-06
Table 84	Schemes for the year 06-07
Table 85	Schemes for the year 07-08
Table 86	Schemes by NGO/Private sector (confirmed)

### 4.4. **APPENDICES** -----

4.4.1	The final Check list -----
4.4.2	Coverage Maps -----
4.4.3	Monitoring Committee's Resolutions -----
4.4.4	Council Resolution -----
4.4.5	PC-1 for proposed SDSSP schemes included -----



- 4.4.6 Rough cost estimate of the proposed SDSSP schemes ---
- 4.4.7 Coverage map of Sewerage & drainage system in Taluka
- 4.4.8 Coverage map of Water supply system in the Taluka -----
- 4.4.9 Certificated by Nazim & TMO that all schemes proposed from SDSSP funds are rehabilitation schemes -----
- 4.4.10 Certificate by Nazim & TMO that M&R of schemes will be the responsibility of the Taluka -----
- 4.4.11 Other requisite annexure -----



# Section-I



# **Executive Summary**



## Executive Summary

### Introduction

Thul is thick populated Taluka in District Jacobabad, spreaded on 502 sq Kilometres, consisting on about half of population of District approximately 508,901. There are 19 Union Councils and 95 dehs in this Taluka. The Head Quarter of this Taluka is situated about 33 km in the east side of District Head Quarter and connected with rail & road with other districts (ie Kashmore @ Kandhkot, Shikarpur and Balochistan province boundry in north).

Thul is a great market place of rice. There are 64 Rice husking mills in Taluka. In Taluka situation of Education and Health facilities are not satisfactory, concerned officials are not visiting these facilities. In addition, main official/posts are not according to seniority and their scale. Literacy rate in Taluka is 23.66 and 16.86 in rural areas of Taluka Thul, according to census report 1998.

There is need for attention to stop malpractices in most of education and health facilities, particularly in rural areas. (ie. Large numbers of Students and teacher are not



attending schools particularly in rural areas, but record showing students and teachers are regular and schools are in running position. School Management Committees (SMC) formed but no real involvement of community the head teacher and its favourite non-elected chairman are operating bank accounts jointly. In Educational facilities there are 664 Primary boys Schools, 134 Girls primary Schools, 18 Boys Middle Schools, 10 Girls Middle schools, 13 Boys High Schools, 2 Girls High Schools, 1 Govt. Degree college 11 Govt. Community Model Schools etc most of them are closed due to non-availability of staff, SNE and lack of interest of villagers/heads of villages and funds also. In last 3 years new 11 private schools established by various CBOs due to need of quality education and facilities. the same position in health facilities also founded.

In health facilities there is one Taluka Hospital in Thul town, we can say dispensary not THQ facility due to non-availability of specialists, OT, doctors, and medicine. while other health facilities are 2 RHCs, 13 BHUs, 5 Experimental Dispensaries, 1 MTD unit, 1 Govt. dispensary 32 private clinics, while there is need of more health facilities also operational not only buildings and staff getting salaries on bogus completion of record and formalities. There is no facility of playground, Public Park, library, community/meeting hall, fire brigade etc in whole Taluka. To provide these type of facilities, better growth of health, mind and healthy atmosphere and better environment and beautification of town and facilities for civilized society as essential need. So these projects also proposed for funding from various sources.. Also in coming years, our focus is such type of projects and activities and to ensure municipal services. i.e. ensure healthy environment, by providing safe potable drinking water facilities, sanitation and waste management services by reaching out to people, addressing their problems with networking of CBOs and communities.

This Annual Sector Plan 2006 is prepared under guidelines by PSU, SDSSP Karachi. According to MoU ASP is not only basic requirement for accessing the conditional



grant from SDSSP for improving service delivery but also it is helpful document for make future development strategies/plans.

In this ASP all efforts made by us to provide accurate and actual data and situation analysis in Taluka particularly Water and Sanitation sector and TMA functions.

First, a Computer room in the office of TMA was established to feed collected data/information on daily basis provided by Union Councils, CBOs, field visitors, available record in TMA office and discussion with community leaders, monitoring committees and minutes of meetings of Taluka Council. Full time given to Union councils to provide data & verification of collected UC information. After a long & hard work of TMA staff ASP 2006 prepared.

**Staffing position:**

From the staffing point of view in Taluka Municipal Administration there is acute shortage of technical & financial staff particularly keeping in view the heavy work load of the TMA. Staff in above mentioned areas are working on make shift arrangement basis and specialists in the field are required for smooth functioning of the TMA. The main posts of TOs are lying vacant since long, which needs to be filled on priority basis. Due to regularization of new muhallas/Katchi Abadis & colonies 23 vacant posts of sanitation & other staff also to be filled on priority basis as Taluka Council already passed resolution on 17.01.2006 for appointment of water & sanitation staff.

**Financial Position:**

Financial position of TMA Thul in terms of assistance from district/provincial govt./other vertical programmes has been very marginal and insufficient as compared to the over all requirement of the Taluka keeping in view the aspects of population <sup>(1)</sup> and backwardness. If we go through the budget of previous fiscal years we will observe



that there very nominal transfers and grants from other sources and almost every function of the TMA was carried out from its own OZT share, & other own income. (i.e. taxes, fees, rents, etc which hardly covers the salary, pension component let alone the development side.

### **Role of Community**

There is 45 registered NGOs 04 registered VDAs, 20 un-registered VDAs 09 registered CCBs are working in Thul Taluka. In passed years no communication/coordination, funding made by TMA with CBOs. While this year funds released for VDA Joungal notified from Sindh Govt. Rest of VDAs needs to notify from Sindh Govt.

### **Overall situation of Water Supply Subsector:**

A total No. of Rural Water Supply scheme in Taluka is 25 & 01 Urban Water supply scheme Thul town. Total 12 schemes are operational and 11 are non-operational and rehabilitation required. Urban Water Supply Scheme is partially operational and needs 80.00 million funds from DERA 2005-06 need of funds for rehabilitation of R/W/S Schemes is 33.00 million from ADP, OZT and DERA in 2005-06. Total No of new Water Supply Schemes is      and      million funds are required in 2005-06,      million for 2006-07      million funds      2007-08 from various sources to fulfil the requirement of Water in Taluka. Situation of urban piped water supply scheme is, partially based on canal water and partially on tube well water, constructed on right bank of Moosa Allahabad canal working since 1985. The CI pipes used in distribution system had given their useful life, the joints being weaker are seeping and cause great problem for old building/structure.

After expiry of 20 years, the system had become insufficient and requires complete rehabilitation, renovation and augmentation as per today's requirement, due to increase in population & establishment of new colonies/muhallas/katchi abadis which flourished in the suburban areas & requires the facility of piped water supply. Current



capacity of urban water supply is not sufficient to provide safe potable water those who have connections at tail and new colonies. Also standard of water is not satisfactory. Due to change in quality of water, people of town are getting drinking water through donkey carts @ Rs: 2/= to 3/= per 15 litre tin and through drums, bottles etc. People are using piped water only for cleaning, bathing etc. In this situation, TMA is not in position to improve/rehabilitate the scheme due to non-availability, funds & insufficient budgetary provision for water, which is basic human need, and now limited in town according to need but TMA tried to get funds from former Prime Minister of Pakistan and others. Therefore, the comprehensive proposal of Rs. 80.00 million for entire Thul town is prepared and included in DERA 2005-06 programme.

**Over all situation of Sewerage & Drainage Subsector:**

Total Nos of Rural drainage projects in Thul Taluka are 13 and 01 urban drainage system. Total operational schemes are 05 and 08 non-operational in rural areas. Urban drainage scheme is also partially operational and comprising on a network of RCC sewers is constructed in central part of town during 1978 and works since then. These are two disposal works; main and subsidiary receiving sewage through RCC sewers. This old system has become insufficient due to increase in population, collapsed due to expiry of useful life of RCC pipes and silting up of Oxidation Ponds. The upper shell of sewer in central part of town is collapsing due to accumulated gasses and damages roads, nearby shops, becomes health hazard to locals and causes traffic jams, consequently existing system requires complete renovation/rehabilitation. The comprehensive proposal of Rs. 90.00 million for entire Thul town, divided in six zones owing to topographic levels, prepared under Chief Minister's Directives, also in last years on former Prime Minister's Directives and is lying in Planning & Development Department Karachi for consideration and also included in ADP 2005-06. It comprises on network of drains i/c pavement of new streets, 6 no. disposal works i/c pumping machinery, oxidation ponds and R/mains. Currently disposal of drainage system flows



in Moosa Allah Abad minor and Thul distry which is hazardous to human as well as for land at tail.

**Over all situation Solid Waste Management subsector**

There is no any site for solid waste management. Due to garbage, silt etc on roads and in streets overall environmental condition is not satisfactory and speedly damaged roads, streets of town and health also. In order to improve the system of garbage collection and its transportation to disposal site in Thul town having population of more than 91,827 souls. The TMA Thul prepared a project titled “Solid Waste Management project Thul town” for proper disposal of garbage and waste from dustbins will be established in town, hospitals, shops, streets, clinics, main roads and transporation to landfill site/lifting of garbage. In past this vital sector of management of solid waste ignored. For this purpose, machinery and staff also required from SDSSP funds. This project will improve the life of roads, streets and drains and overall environmental condition and some others decisions of this projects will reduce encroachment, improvement in revenue of this town and TMA.



# Section-I Checked by




**Taluka Officer (Inf & Services)  
Taluka Municipal Administration  
Thul**

**Taluka Officer (Finance)  
Taluka Municipal Administration  
Thul**

**Taluka Municipal Officer  
Taluka Municipal Administration  
Thul**

**Taluka Nazim  
Taluka Municipal Administration  
Thul**





# Taluka Profile

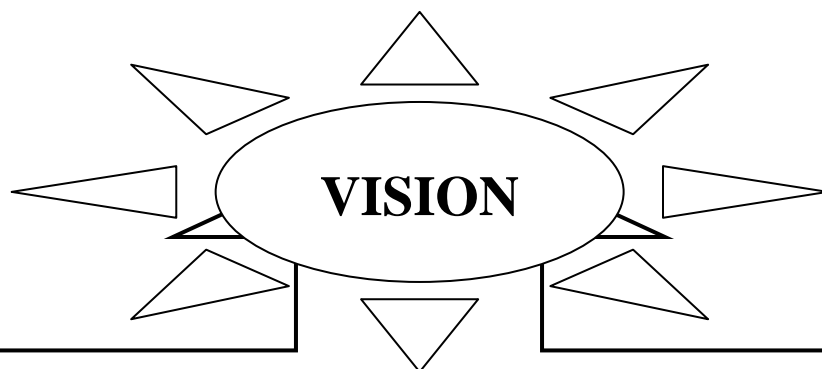


**SECTION II**  
**SITUATION ANALYSIS**  
**(GENERAL)**



## 2.1 TALUKA PROFILE

### 2.1.1 INTRODUCTION



#### **OUR VISION IS**

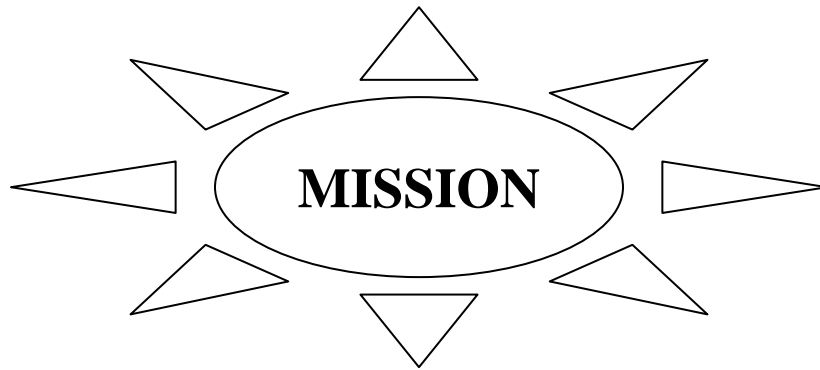
Ensuring the Municipal services for people of Taluka Thul to ensure healthy environment, providing safe drinking water supply delivery & sanitation & waste management services in the coming years.

#### **Mission Statement**

Reaching out to people, addressing their problems as per vision through smooth delivery of municipal services, through the



# MISSION





## **Introduction**

Taluka Thul is important Taluka of District Jacobabad situated in the east side of district. It being a market place of rice is connected with rail/road with other Tehsils and district headquarter. There are lots of Govt. offices like; Telephone exchange, Government College, Police Station, Deputy District officer Revenue, Education and roads offices. There are also lots of rice husking mills.

## **HISTORY**

Thul means pillar, Thul is renowned as Hunting place (Shikargah) of Mirs (Talpur-rulers of Sindh) Mirs used to come here for hunting and they hunt from the hunting pillars are called as (THUL) in Sindhi language and due to this, the town as well as Taluka were named as Thul.

Thul was given the status of Taluka way back in the year 1852 at the time when not even Kandhkot was given the status of Taluka.

Apart from this, it is also told that three villages viz Mirpur, Mubarkpur and Channa were very much famous of its trade. Hand Loam of Mirpur and Mubarkpur and pottery of Channa were well famous all over the country. This was the reason that Bugti dacoits used to loot these three proper pieces of villages, from time to time. During these days a PIR (Bukhari) (Sayed) from Uch Sharif was brought here and settled at the place where now Thul town exists, (Water was sweet now days water is brackish in Thul city)

The PIR SAHIB was the Murshid of Bugties, as such Bugties never crossed from this border as such the village newly settled by the PIR Sahib (Bukhari Sayed) was named the Thul (Minar) of Amin (Pillar of Peace or safety) and now it is THUL only.

## **LOCATION:**

About 33 km in the eastern side of District Head quarter Jacobabad

## **BOUNDRIES**

The Thul Taluka bounded on the north Balochistan, East Taluka Tangwani of District Kashmore @ Kandhkot, South Khanpur Taluka of District Shikarpur, West Taluka Jacobabad.

## **PHYSICAL FEATURES**

Thul Taluka is plain formed by the river Indus. There are no mountains or hills in Taluka Thul. The land gently slopes from north east to south west. The General elevation of the land.

**AREA**

**317,592** Sq Kilometres  
(in acres)

**NOs. OF UNION COUNCILS**

19 Union Councils

**NOs. OF DEHS**

95 Dehs

**POPULATION**

356,705 souls (in 1998)

**GROWTH RATE** (1998)

4.99

**DISABLED PERSONS:**

0.65 %

Male

39.14 %

Female

60.68 %

**MAIN SPOKEN LANGUAGES:**

Sindhi, Balochi, Saraike, Brohvi, Urdu.

**MAIN CASTES:**

Sarki, Noonari, Khoso, Soomro, Mahar, Banglani, Pahore, Syed, Ansari, Buriro, Bhutto, Ghunio, Kanrani, Lashari, Gola, Jakhrani, Bhatti, Daya, Channa, Bambal, Tanwri, Katta, Sundrani, Bugti, Jamali, Unar, Brohi, Mastoi, Nindwani, Jat, Kehar,

**CLIMATE:**

Hot in summer (Max: 52 C)

Cold in winter (Min: 7 C)

**LITERACY RATE:** (According to census 1998)

Urban	(1998)	43.86 %	(1981)	29.2 %
Rural	(1998)	16.86 %	(1981)	7.4 %
All Areas	(1998)	23.66 %	(1981)	11.0 %



**DENSITY:**

310 persons per square Km

**CANALS:**

1. Begari canal, 2. Shahi Wah, 3. Unar Wah,

**MAIN CROPS:**

- 1) Rice
- 2) Wheat
- 3) Rabi Plusses
- 4) Oil seeds
- 5) Maize

**ELECTORAL UNITS:**

National Seats

(02) NA-156 Jcd-I  
NA-157-Jcd-II

Provincial Seats

(01) PS-12-Jcd-III  
PS-13-Jcd-IV

**FOREST:**

Nil

**FORESTRY:**

One Small Nursery in Thul town

**CROPS, VEGETABLES & FRUITS:**

Paddy, Wheat, Oil seeds, Rabi pulses, Gram, Tomato, Onion, Lady finger, Water melon, cucumber, mango etc

**BANKS:**

(06) NBP, HBL, ABL, UBL, ZTB, KB

**COMMUNICATION:**

***Roads***

Metalled Roads

Un-Metalled Roads

***Post Offices***

(06) Thul, Mirpur, Bahoo, Garhi Hassan Unharwah, Piyaro Khoso, Garhi Syed

**RAILWAY:**

Railways stations

02 working (Thul and Dilmurad)  
03 closed (Odhano, Mir Hassan Khoso, Bijrarani (Unharwah)



### **TELEPHONE FACILITIES:**

Exchanges	1. Digital Exchange Thul 2. Digital Exchange Mirpur
STD connections	Thul 1400 Mirpur 300
WLL connections	1500
Mobile facility:	Mobilink
Village PCOs	08

### **EDUCATION FACILITIES**

Nos. of Primary (Boys) Schools	664
Nos. of Primary (Girls) Schools	134
Nos. of Middle (Boys) Schools	18
Nos. of Middle (Girls) Schools	10
Nos. of High Schools (Boys)	13
Nos. of High Schools (Girls)	02
Nos. of Higher Secondary Schools (Boys)	00
Nos. of Higher Secondary Schools (Girls)	01
Nos. of Colleges./Degree Colleges	01
Nos. of Technical/Vocational Centres	00
Nos. of GG Community Model Schools	11
Nos. of Non-Formal Schools	15
Nos. of Home Schools	08
Nos. of Private Schools	11
Nos. of Adult Literacy Centres (NCHD)	40

### **SMALL INDUSTRIES**

Since Thul Taluka is well known as paddy producing area, as such almost Agro-based Industries, are installed here the largest number of Rice husking shellers all over in Pakistan, are available at Thul.

Nos. of Rice Husks	64
Nos. of Ice Factories	04
Nos. of Oil speller	
Nos. of Flour Chaki	09
Nos. of Petrol Pumps	07



**MEDICAL FACILITIES**

Nos. of Taluka Hospital Facility	01
Nos. of RHCs	02
Nos. of BHUs	13
Nos. of Experimental Dispensaries	05
Nos. of MTD Units	01
Nos. of Govt. Dispensaries	01
Nos. of Private Clinics	32

**SOCIAL WELFARE**

Nos. of Registered NGOs/CBOs	45
Nos. of Registered VDAs	04
Nos. of Un-Registered VDAs	20
Nos. of Registered CCBs.	09

**GAS FACILITIES**

Nos. of Connections **1,746** connections

Nos.. of Villages covered (04)

1. Thul town,
2. Mirpur Buriro
3. Village Mubarkpur
4. Village Ranjhapur
5. Village Lal Bhatti

**VILLAGE ELECTRIFICATION**

Nos. of Connections 7,340 connections

Nos. of Villages covered

**SPORTS FACILITIES IN TALUKA**

Nil  
(No playground, no any club, community hall, public park etc in Thul twon or in whole Taluka)

**MAIN PLACES OF INTEREST & FESTIVALS**

1. Jamia Mosque Thul
2. Dargah Daman Ali Shah (Thul)
3. Melo of Talib Shah (at Bachro)
4. Melo at Babal Sain Mandar (Thul)
5. Old mosque of Kot Jango (Historical)



## **MAJOR ISSUES OF THUL TOWN**

1. Completion of Thul Bypass road.
2. Construction of bypass road from Kandhkot road to connect Hamayoon road via Joungal road
3. Rehabilitation of Urban Water Supply Scheme
4. Rehabilitation of Urban Drainage System
5. Construction of metalled roads in surrounding area of Thul town
6. Shifting of Bus stand, Datsun, Wagon stands etc in reserved area for this purpose
7. Construction of Foot paths along the main roads
8. Need of Play ground in Thul town
9. Construction of Public Park in Thul town
10. Need of Fire brigadeg in Thul town to cover whole Taluka
11. Pitching of stones alongwith both the edges of Thul distry crossing in the heart of town
12. Shifting of Market Committee to new place
13. to remove Encroachment
14. Construction of CC Blocks in new muhallas
15. Construction of CC drains in new muhallas of Thul town
16. Installation of Dustbins in corners
17. Disposal of Garbage
18. Improvement in Revenue of Taluka.
19. Construction of new markets ie Fruit, Vegetable, Meat, etc
20. Purchase of light vehicle for shifting of Garbage from streets with pressure lifter
21. Lack of Sanitation staff (approval to appoint sanitation staff)
22. Non-Availability of Taluka Officers (Planning, Regulation, Finance, Infra, Chief Officer)
23. Lack of funds ie. ADP (Taluka) (District) (Province) MNA, MPA grant for Municipal Services, KPP, DERA and others grants, funds and conditional grants not received during last 5 years expect ADP (Taluka) and KPP one time.
24. Streetlights in small towns in Taluka Thul having population more than 5000.



# Population



## 2.1.1 Population

**Table 1: Population of the Taluka/ Town (UC-wise)**

Population growth rate of the Taluka/ Town as determined in the 1998 census: <u>4.99</u>					
S. No.	Name of UC	Area (in acres)	Population as per 1998 census	Estimated Current population*	Estimated population in 2015
1	2	3	4	5	6
01	Joungal	15,279	19,298	27,210	44,352
02	Toj	18,047	19,503	27,499	44,823
03	Sher Wah	17,731	18,795	26,500	43,195
04	Saido Kot	17,127	18,016	25,402	41,405
05	Tajo Khoso	15,031	16,076	22,667	36,947
06	Logi	17,254	18,197	25,657	41,820
07	Misri Pur	27,032	17,596	24,810	40,440
08	Kot Jango	25,669	18,102	25,523	41,603
09	Garhi Hassan	10,827	17,024	24,003	39,126
10	Karim Bux	36,009	21,227	29,930	48,786
11	Thul-II		18,970	26,747	43,598
12	Thul-I		21,816	30,760	50,139
13	Thul Nao	14,427	19,260	27,156	44,265
14	Bachro	26,541	17,735	25006	40760
15	Mir Pur	12,222	20,716	29209	47611
16	Mubarkpur	19,055	19,725	27812	45333
17	Ranjhapur	11,800	19,164	27021	44044
18	Balochabad	22,165	19,547	27561	44924